

Woodruff High School W.L. Varner Football Stadium / Gymnasium / Cross Country

**Driving Directions (GPS – 710 Cross Anchor Rd)**

**Woodruff High School W.L. Varner Stadium Events:**

Varsity Football, JV Football, Cross Country

**Woodruff High School Gymnasium Events:**

Varsity Basketball, JV Basketball, Volleyball, Varsity Wrestling, JV Wrestling and Cheer Competitions

**From Spartanburg: Directions 1**

- Take **Interstate 26 East** to Exit 35 – Rd. 50
- Turn right onto SJ Workman Hwy / Rd. 50.
- Go 4 miles to red light at SJ Workman and Hwy.146
- Go straight across into the Student Parking Lot
- Student Parking Lot is used for Event Parking

**From Spartanburg: Directions 2**

- Take **Hwy. 221 South** into Woodruff
- Go to the 4<sup>th</sup> red light at Hwy. 221, Hwy. 146 and Pearson St
- Turn to the left onto Hwy. 146
- Go 1 mile and the High School will be on the right
- Turn right into Student Parking at red light

**From Greenville: Directions 1**

- Take **Woodruff Rd. / Hwy. 146** to Hwy. 101
- Turn right on Hwy. 101
- Travel 7 miles to red light at 101 and Main St.
- Turn right and go to the 3<sup>th</sup> red light at Hwy. 221, Hwy. 146 and Pearson St.
- Turn to the left onto Hwy. 146
- Go 1 mile and the High School will be on the right
- Turn right into Student Parking at red light

**From Greenville: Directions 2**

- Take **Interstate 85 North** to Hwy. 101
- Turn right on Hwy. 101
- Travel 15 miles to red light at 101 and Main St.
- Turn right and go to the 3<sup>th</sup> red light at Hwy. 221, Hwy. 146 and Pearson St.
- Turn to the left onto Hwy. 146
- Go 1 mile and the High School will be on the right
- Turn right into Student Parking at red light

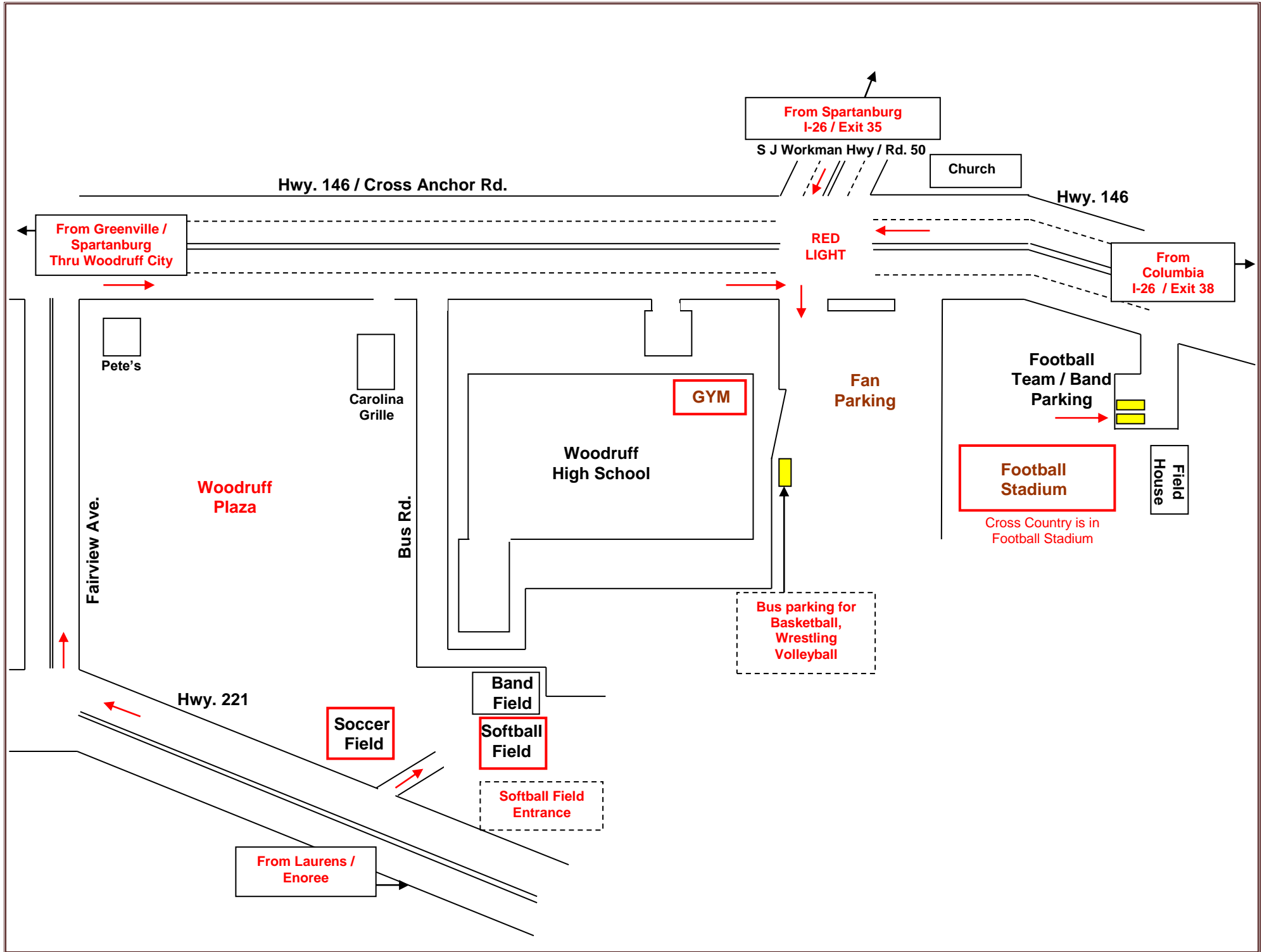
**From Columbia:**

- Take **Interstate 26 West** to Exit 38 – Hwy. 146
- Turn left on Hwy.146
- Travel 7 miles into Woodruff
- Once you enter the city limits at four lane road
- Stay in inside lane and travel 1 mile to red light
- Turn left into student parking lot for event parking

**From Laurens:**

- Take **Hwy. 221 North**
- Travel through Enoree, then 6 miles to Woodruff
- Immediately after entering city limits turn right on Fairview Ave. at Arthur State Bank
- Go to stop sign and turn right onto Hwy. 146
- Travel ½ mile to red light
- Turn right into student parking lot

**Map Of Facilities On Back**



Woodruff High School Tennis Courts  
**Driving Directions (GPS – 915 Cross Anchor Rd)**

Woodruff High School Tennis Courts are located at Woodruff Elementary School  
The courts sit just off of Hwy.146 / 915 Cross Anchor Rd.

**From Spartanburg: Directions 1**

- Take **Interstate 26 East** to Exit 35 – Rd. 50
- Turn right onto SJ Workman Hwy / Rd. 50.
- Go 4 miles to red light at SJ Workman and Hwy.146
- Turn left onto Hwy. 146
- Go ½ mile, Woodruff Elementary School on left
- Courts are in front of school

**From Spartanburg: Directions 2**

- Take **Hwy. 221 South** into Woodruff
- Go to the 4<sup>th</sup> red light at Hwy. 221, Hwy. 146 and Pearson St
- Turn to the left onto Hwy. 146
- Go 1 mile to red light, High School will be on the right
- Go straight through light ½ mile, Woodruff Elementary on left
- Courts are in front of school

**From Greenville: Directions 1**

- Take **Woodruff Rd. / Hwy. 146** to Hwy. 101
- Turn right on Hwy. 101
- Travel 7 miles to red light at 101 and Main St.
- Turn right and go to the 3<sup>th</sup> red light at Hwy. 221, Hwy. 146 and Pearson St.
- Turn to the left onto Hwy. 146
- Go 1 mile, Woodruff High School will be on your right
- Go straight through light ½ mile, Woodruff Elementary on left

**From Greenville: Directions 2**

- Take **Interstate 85 North** to Hwy. 101
- Turn right on Hwy. 101
- Travel 15 miles to red light at 101 and Main St.
- Turn right and go to the 3<sup>th</sup> red light at Hwy. 221, Hwy. 146 and Pearson St.
- Turn to the left onto Hwy. 146
- Go 1 mile, Woodruff High School will be on your right
- Go straight through light ½ mile, Woodruff Elementary on left

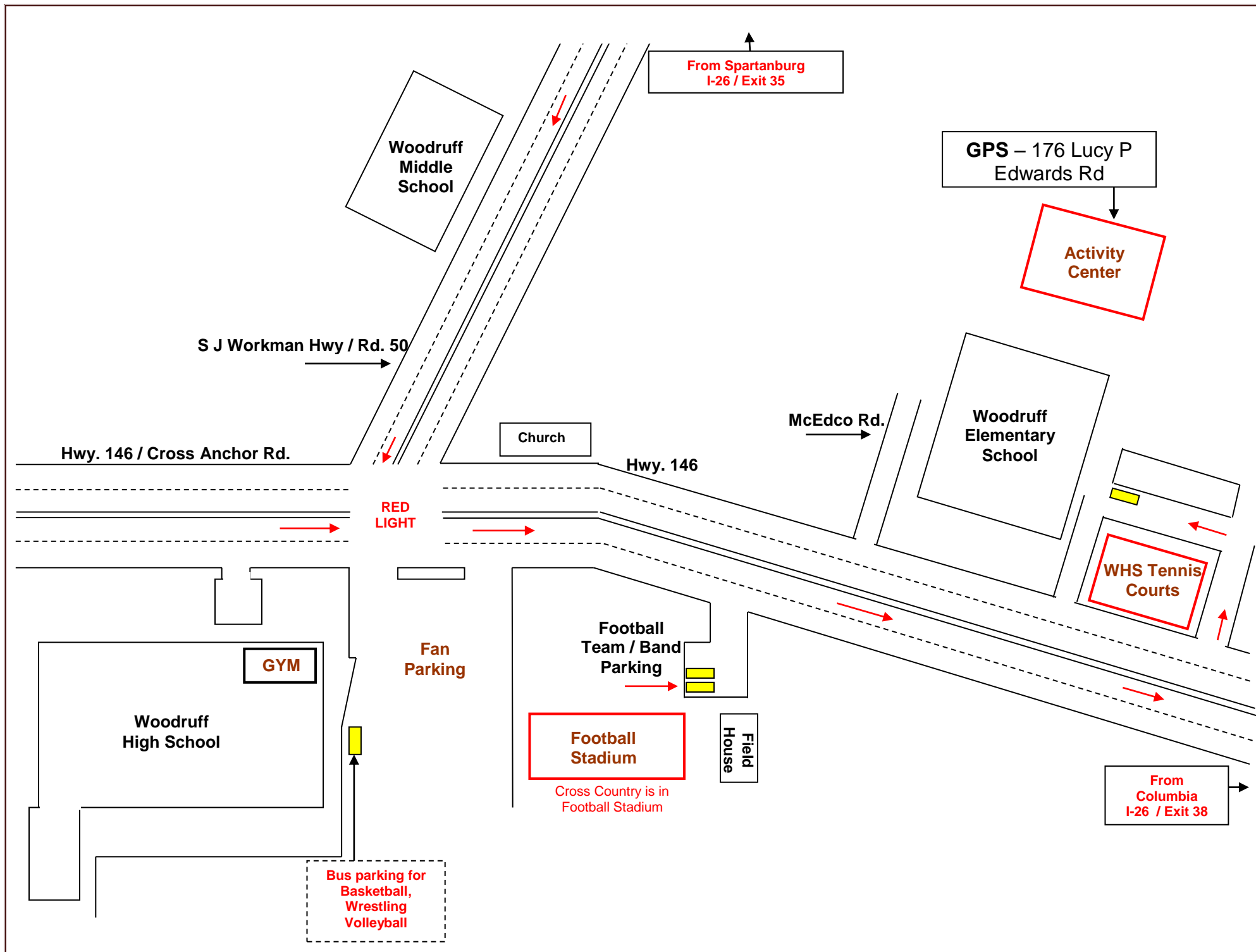
**From Columbia:**

- Take **Interstate 26 West** to Exit 38 – Hwy. 146
- Turn left on Hwy.146
- Travel 6 miles into Woodruff
- Once you enter the city limits at four lane road
- Get in outside lane and travel ¼ mile
- Turn right into drive way just before courts

**From Laurens:**

- Take **Hwy. 221 North**
- Travel through Enoree, then 6 miles to Woodruff
- Immediately after entering city limits turn right on Fairview Ave. at Arthur State Bank
- Go to stop sign and turn right onto Hwy. 146
- Travel ½ mile to red light
- Go straight through light ½ mile, Woodruff Elementary on left

**Map Of Facilities On Back**



From Spartanburg  
I-26 / Exit 35

GPS - 176 Lucy P  
Edwards Rd

Activity  
Center

S J Workman Hwy / Rd. 50

Hwy. 146 / Cross Anchor Rd.

Church

McEdco Rd.

Woodruff  
Elementary  
School

Hwy. 146

RED  
LIGHT

WHS Tennis  
Courts

GYM

Fan  
Parking

Football  
Team / Band  
Parking

Field  
House

Football  
Stadium

Cross Country is in  
Football Stadium

From  
Columbia  
I-26 / Exit 38

Woodruff  
High School

Bus parking for  
Basketball,  
Wrestling  
Volleyball

Woodruff High School Baseball Field and Track  
Woodruff Middle School Football Field and Gymnasium  
**Driving Directions (GPS –205 SJ Workman Hwy)**

**All facilities are located directly behind Woodruff Middle School**

**From Spartanburg: Directions 1**

- Take **Interstate 26 East** to Exit 35 – Rd. 50
- Turn right onto SJ Workman Hwy / Rd. 50.
- Go 4 miles to where the road becomes four lanes
- Get in outside lane, travel 1/10 of a mile and turn right
- Parking lots in front of school

**From Spartanburg: Directions 2**

- Take **Hwy. 221 South** into Woodruff
- Go to the 4<sup>th</sup> red light at Hwy. 221, Hwy. 146 and Pearson St
- Turn to the left onto Hwy. 146
- Go 1 mile to red light, High School will be on the right
- Turn left, Woodruff Middle School will be ½ mile on left
- Just pass school turn left into parking lot

**From Greenville: Directions 1**

- Take **Woodruff Rd. / Hwy. 146** to Hwy. 101
- Turn right on Hwy. 101
- Travel 7 miles to red light at 101 and Main St.
- Turn right and go to the 3<sup>th</sup> red light at Hwy. 221, Hwy. 146 and Pearson St.
- Turn to the left onto Hwy. 146
- Go 1 mile and the High School will be on the right
- Turn left, Woodruff Middle School will be ½ mile on left

**From Greenville: Directions 2**

- Take **Interstate 85 North** to Hwy. 101
- Turn right on Hwy. 101
- Travel 15 miles to red light at 101 and Main St.
- Turn right and go to the 3<sup>th</sup> red light at Hwy. 221, Hwy. 146 and Pearson St.
- Turn to the left onto Hwy. 146
- Go 1 mile and the High School will be on the right
- Turn left, Woodruff Middle School will be ½ mile on left

**From Columbia:**

- Take **Interstate 26 West** to Exit 38 – Hwy. 146
- Turn left on Hwy. 146
- Travel 7 miles into Woodruff
- Once you enter the city limits at four lane road
- Get in outside lane, go 1 mile to red light
- Turn right, Woodruff Middle School will be on left
- Just pass school turn left into parking lot

**From Laurens:**

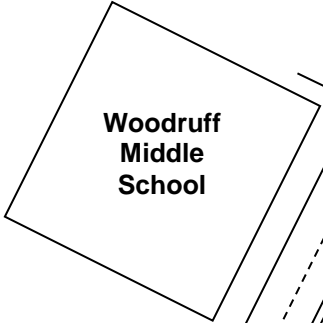
- Take **Hwy. 221 North**
- Travel through Enoree, then 6 miles to Woodruff
- Immediately after entering city limits turn right on Fairview Ave. at Arthur State Bank
- Go to stop sign and turn right onto Hwy. 146
- Travel ½ mile to red light in front of Woodruff High
- Turn left, Woodruff Middle School will be ½ mile on left

**Map Of Facilities On Back**

WHS  
Baseball

WMS  
Football  
and  
Track

From Spartanburg  
I-26 / Exit 35



Woodruff  
Middle  
School

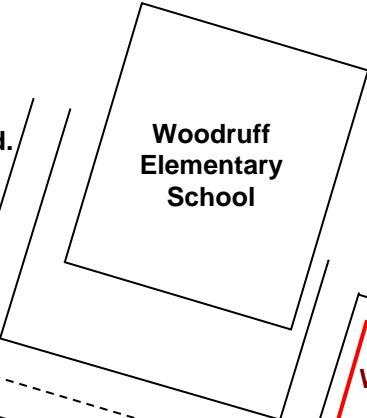
S J Workman Hwy / Rd. 50

Hwy. 146 / Cross Anchor Rd.

Church

McEdco Rd.

Hwy. 146

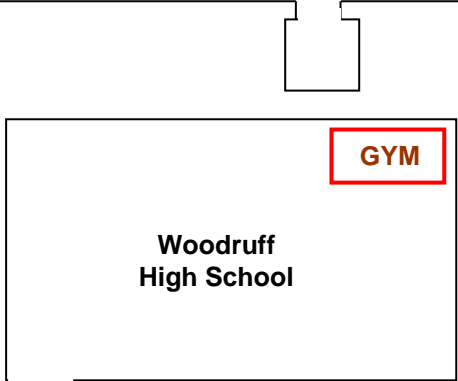


Woodruff  
Elementary  
School



WHS Tennis  
Courts

RED  
LIGHT



Woodruff  
High School

GYM

Fan  
Parking

Football  
Team / Band  
Parking



Football  
Stadium



Field  
House

From  
Columbia  
I-26 / Exit 38

## Woodruff High School Soccer and Softball Field Driving Directions (GPS – 11331 Hwy 221)

### From Columbia: Directions 1

- Take **Interstate 26 East** to Exit 38 – Hwy. 146
- Turn left onto Hwy 146
- Go 6 miles to red light at Hwy 146 / Rd. 50 at Woodruff High
- Go straight on Hwy. 146 / get in left hand inside lane
- Turn left onto Fairview Rd at Pete's Drive In
- Turn left onto Hwy. 221 – Soccer Softball complex on the left

### From Spartanburg: Directions 2

- Take **Interstate 26 East** to Exit 35 – Rd. 50
- Turn right onto SJ Workman Hwy / Rd. 50.
- Go 4 miles to red light at Hwy 146
- Turn right onto Hwy. 146 / get in left hand inside lane
- Turn left onto Fairview Rd at Pete's Drive In
- Turn left onto Hwy. 221 – Soccer Softball complex on the left

To Woodruff City / Hwy. 221 / Hwy 101

Hwy. 221 / Main St

RED LIGHT

From Greenville / Spartanburg Hwy. 221

### From Greenville: Directions 3

- Take **Woodruff Rd. / Hwy. 146** to Hwy. 101 or take Hwy. 101 from Interstate 85
- (Woodruff Rd. route) Turn right on Hwy. 101
- Travel 7 miles to red light at 101 and Main St.
- Turn right and go to the 3<sup>rd</sup> red light at Hwy. 221, Hwy. 146 and Pearson St. (get in right hand lane)
- Go straight on Hwy. 221
- Go 1 mile and the Soccer/Softball complex will be on the left

From Interstate 26 / Exit 35

Rd. 50

Hwy. 146

RED LIGHT

Hwy. 146

From Interstate 26 / Exit 38

Pete's

Woodruff High School

Little Cricket

Fairview Ave.

Softball Field

Soccer Field

Hwy. 221

From Laurens Hwy. 221

